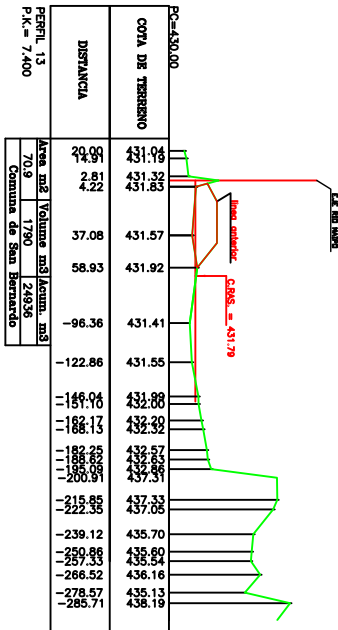
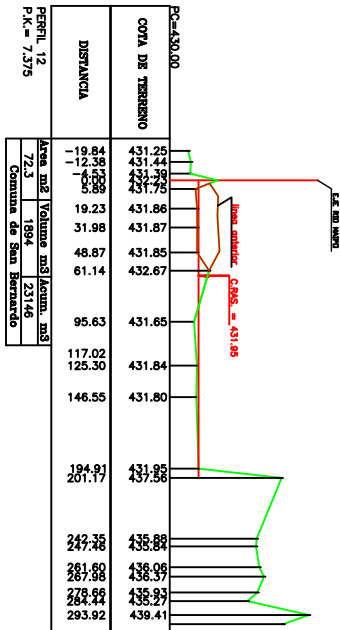
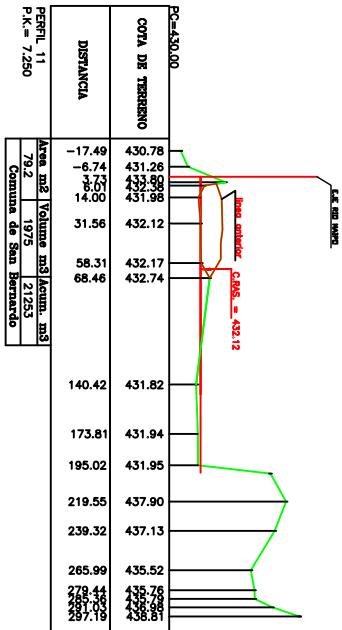
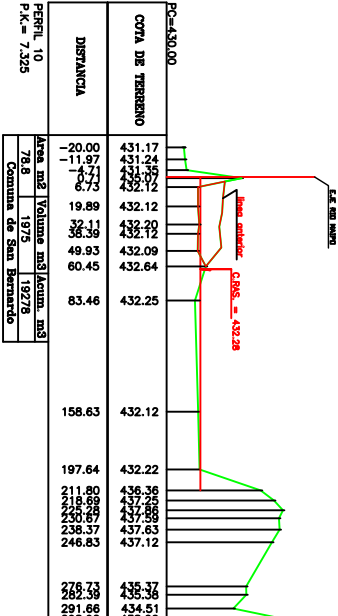
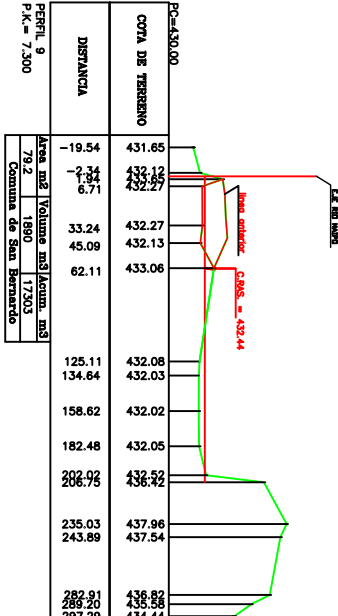
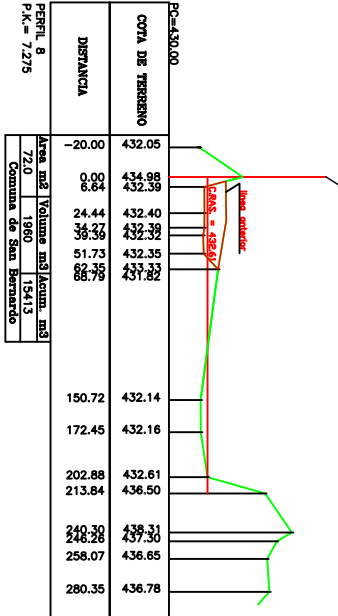
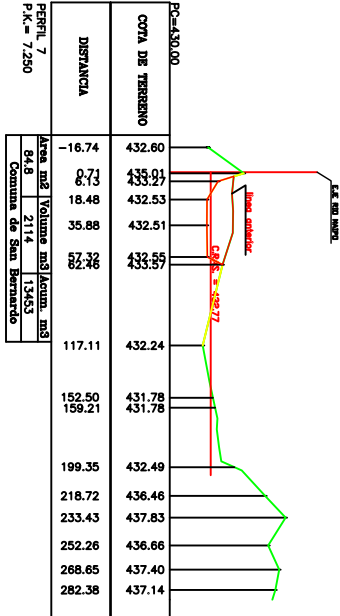
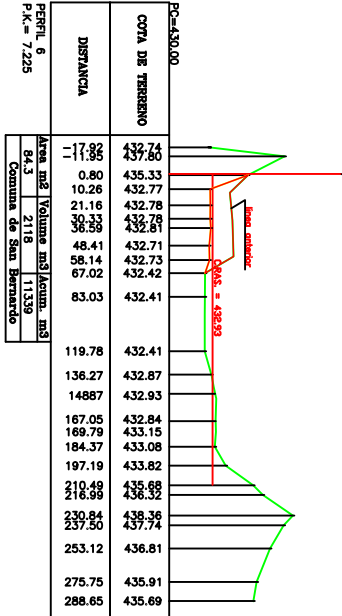
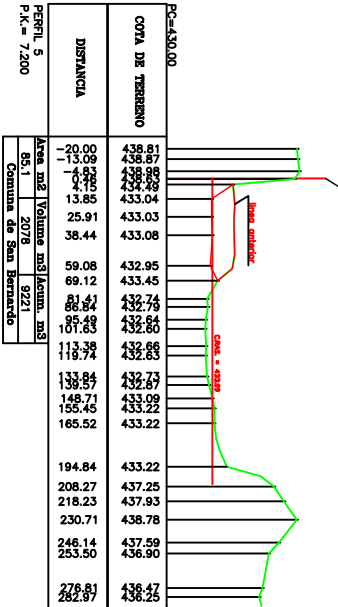
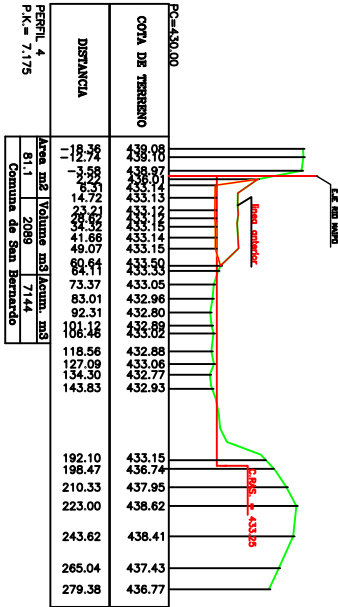
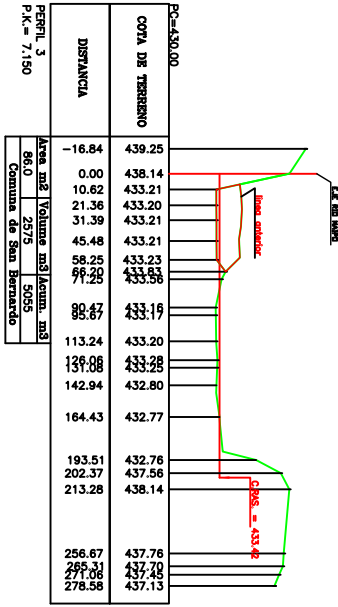
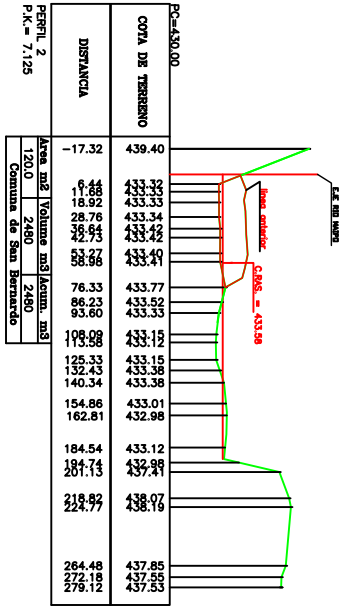
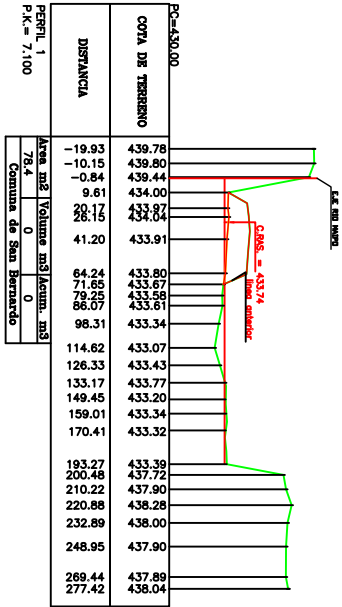


PERFILES TRANSVERSALES
ESCALA Hoz 1:2500; Ver 1:250



AREA DE EXTRACCION

SIMBOLOGIA

GOBIERNO DE CHILE
MINISTERIO DE OBRAS PUBLICAS
DIRECCION DE OBRAS MUNICIPALES

ILUSTRE MUNICIPALIDAD DE SAN BERNARDO
TEMPLE S.A.

EJECUCION DEL PROYECTO
INGENIERIA Y CONSTRUCCION SRL
ADONALZAC@OPOBAMUNGENIERIA.CL

CONTROL TOPOGRAFICO RCA 518
EXTRACCION MERCANTIL DE ARIDOS
EN RIO MAIPO, KM 6+500 A KM 8+000
AGUAS ABAJO DE PUENTE MAIPO

MAPA
SAN BERNARDO

CONTENIDO:
PERFILES TRANSVERSALES
TRAMO KM.7+00 A KM.7+400

FECHA
OCTUBRE 2017

PLANO
No. 02
DE 02